PLAN SHOWING THE PROPOSED RESIDENTIAL BUILDING AT R.S. No 2361/4 DOOR No 2

NAGAPPA NAICKEN STREET, OLD WASHERMENPET. BLOCK No 38, MADRAS-21 SCALE: 1"=8'0" (1:100)

DIV. No



FRONT ELEVATION

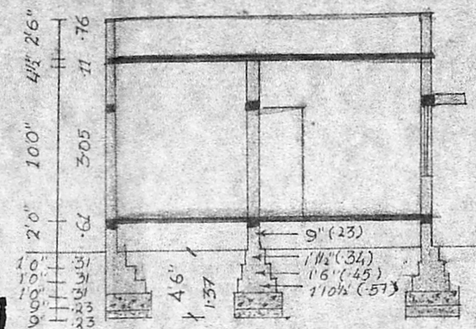

Planning Permit No. A/1619/92

APPROVED

SUBJECT TO THE CONDITIONS IN THIS OFFICE LETTER.

No. A2/23941/92 Date -10-92

O/C. 9"

FOR MEMBER SECRETARY
MADRAS METROPOLITAN
DEVELOPMENT AUTHORITY
MADRAS 600 008

Inspected on 7/9

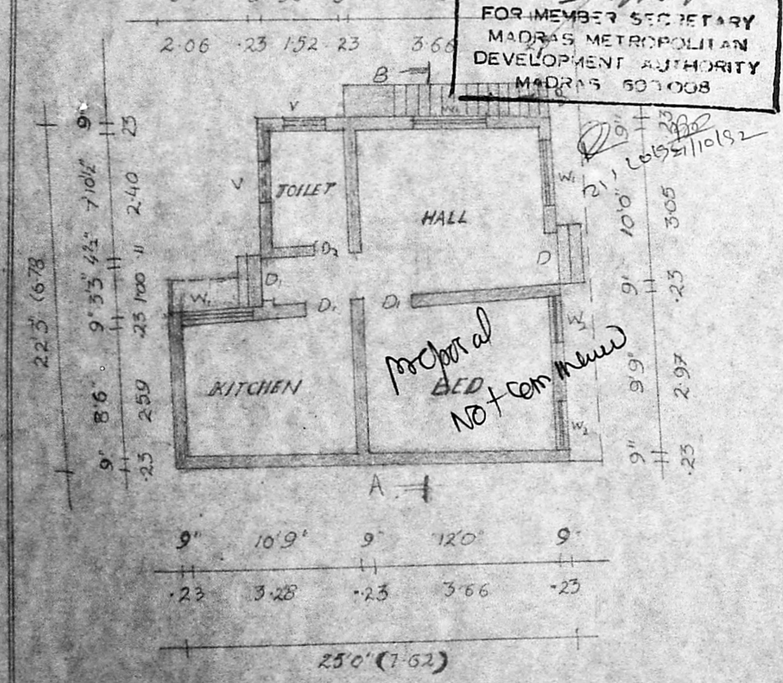

PLAN

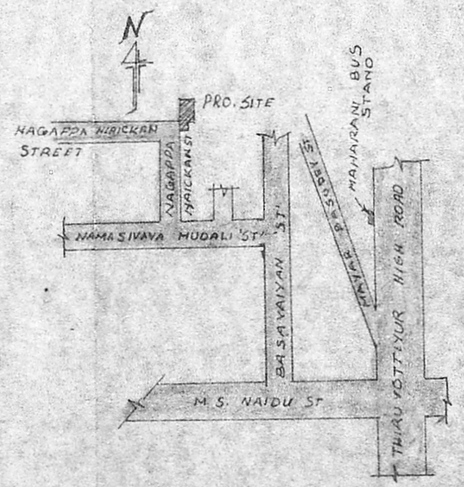

KEY PLAN
(NOT TO SCALE)

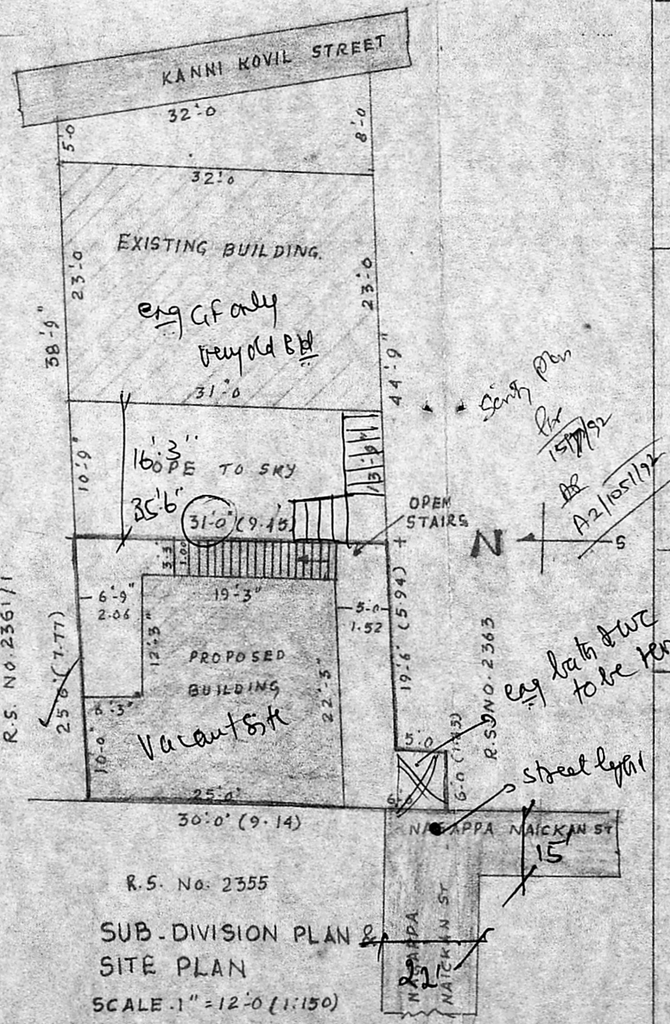

SUB-DIVISION PLAN & SITE PLAN
SCALE 1" = 12'-0 (1:150)

SPECIFICATIONS:

FOUNDATIONS AND LEVELLING COURSE ARE IN P.C.C 1:4:8 MIX. BRICK WORK IN C.M 1:5 MIX REINFORCED CEMENT CONCRETE WORKS IN 1:2:4 MIX. PLASTERING THE WALLS IN CM 1:4 MIX: CEILING AND FLOOR FINISHING IN C.M. 1:5 MIX. WEATHERING COURSE WITH TWO LAYERS OF FLAT TILES LAID IN CM 1:4 MIX. DOOR & WINDOWS ARE IN WELL SEASONED WOOD WITH TWO COATS OF ENAMEL PAINT.

SCHEDULE OF JOINERIES:

D1	DOOR	3'0 X 7'0	(0.91 X 2.13)
D2	"	3'0 X 7'0	(0.91 X 2.13)
W1	WINDOWS	4'6" X 4'6"	(1.37 X 1.37)
W2	"	3'0 X 4'6"	(0.91 X 1.37)
V	VENTILATORE	2'6" X 2'0	(0.76 X 0.61)

REFERENCE

PROPOSAL
ROADS
SITE BOUNDARY LINE

PLOT AREA: 826 SQFT. 76.74 SQM
PLINTH AREA: 488 SQFT. 45.34 SQM
PLOT COVERAGE: 59%

OWNER: M. [signature]

V. BALASUBRAMANI, B. Arch., M.C.A.
ARCHITECT
Licenced Surveyor Regd: No: R. A. 161
CORPORATION OF MADRAS
No. 3, Paper Mills Road, First Floor,
NEAR PERAMBUR CHURCH, MADRAS-11.

LICENSED SURVEYOR